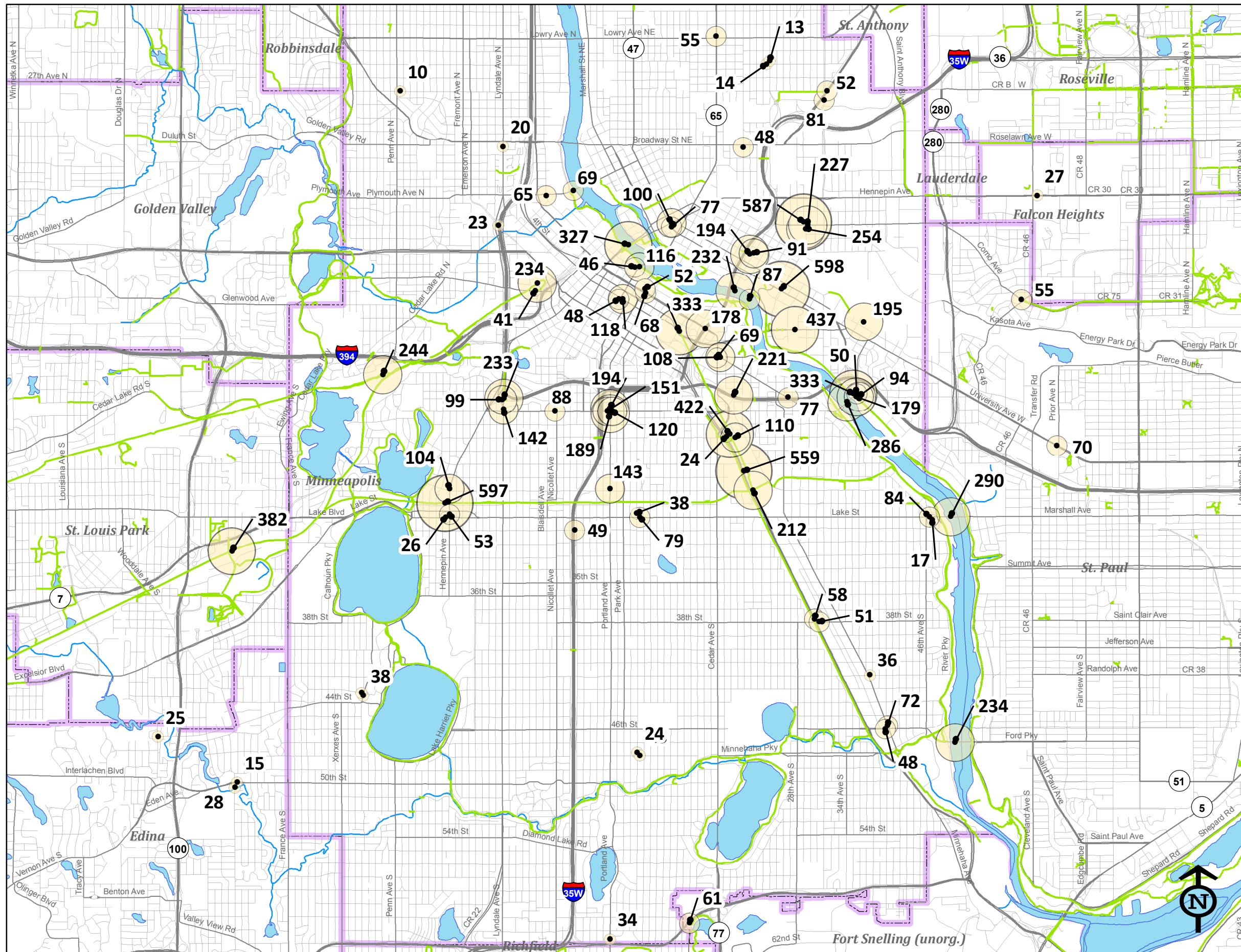


# Map 2 Fall 2008 TLC and Minneapolis DPW 2 hour bicycle counts (4:00 pm to 6:00 pm)




**TOP 30 Bicycle Count Locations - Fall 2008**

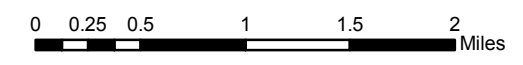
LOCATION	BIKE
15th Ave SE north of University Ave SE	598
Midtown Greenway, West of Hennepin Ave	597
15th Ave SE, North of 5th St SE	587
Sabo Bridge	559
Washington Ave SE, West of Union St	437
Hiawatha LRT Trail, North of 24th St E	422
SW LR Trail east of Belt Line Blvd	382
East River Pkwy, North of Franklin Ave SE	333
Hiawatha Trail southeast of 11th Ave S	333
Hennepin Ave Bridge	327
Lake/Marshall St Bridge	290
Franklin Ave Bridge	287
15th Ave SE, South of Como Ave SE	254
Cedar Lake Trail west of I - 394	244
Ford Parkway Bridge	234
Cedar Lake Trail, East of Royalston Ave	234
Lyndale Ave, North of Loring Bikeway Bridge	233
10th Ave SE bridge	232
Como Ave SE, East of 15th Ave SE	227
20th Ave over I-94	221
Greenway crossing Hwy 55 (at-grade)	212
U of M Transitway, East of 25th Ave SE	195
5th St SE, West of 10th Ave	194
Portland Ave North of Franklin Ave	194
Portland Ave South of Franklin Ave	189
East River Pkwy, South of Franklin Ave SE	179
Washington Ave S, Over I-35W	178
Franklin Ave West of Portland Ave	151
Portland Ave S north of 28th St	143
Lyndale Ave north of Franklin	142

**Legend**

- Bicycle Count Location
- Off-street bike trail



Not shown on Map:  
Summit Ave, east of Western Ave (St. Paul) - 121  
70th St, east of Cahill Rd (Edina) - 22



Transit for Livable Communities Bike/Walk Twin Cities  
This map contains information obtained from various sources believed to be reliable  
S:\GIS\BWT\Fall 2008 count report\2hr\_bike\_cts\_fall\_08.mxd DEC 2008